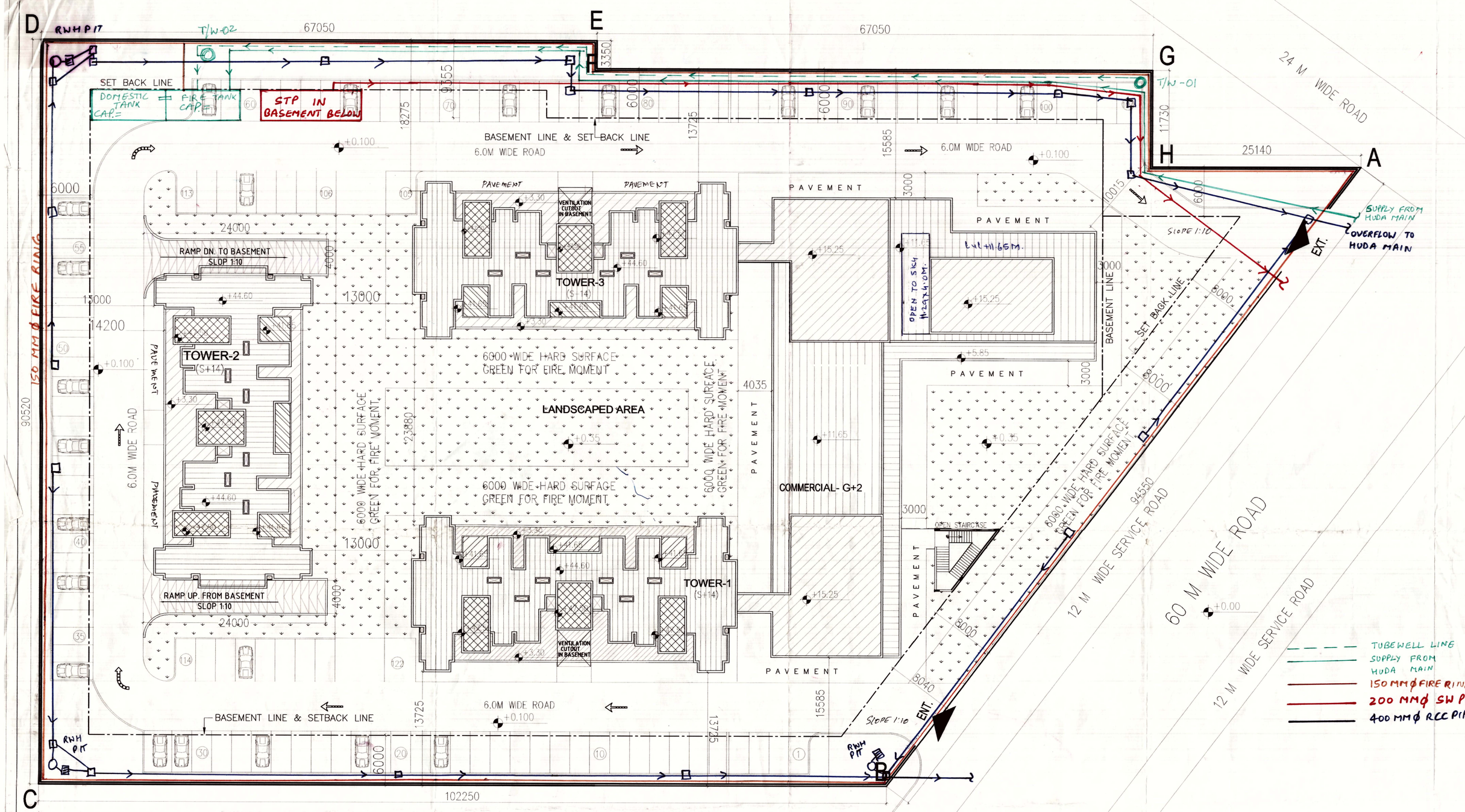

SITE PLAN

STRUCTURAL STABILITY CERTIFICATE

1). CERTIFIED THAT THE BUILDING PLANS FOR APPROVAL SATISFY THE SAFETY REQUIREMENTS AS STIPULATED UNDER CLAUSE 18 OF BUILDING BYE-LAWS, 1983 AND THE INFORMATION GIVEN THEREIN IS FACTUALLY CORRECT TO THE BEST OF OUR KNOWLEDGE AND UNDERSTANDING.

2). IT IS ALSO CERTIFIED THAT THE STRUCTURAL DESIGN INCLUDING SAFETY FROM NATURAL HAZARDS BASED ON SOIL CONTITION HAS BEEN DULY INCORPORATED IN THE DESIGN OF BUILDING AND THESE PROVISIONS SHALL BE ADHERED TO DURING THE CONSTRUCTION.

NOTE FOR BASEMENT

THE WALLS & FLOOR OF THE BASEMENT SHALL BE WATER TIGHT & SO DESIGNED THAT THE EFFECT OF THE SURROUNDING SOIL & MOISTURE IF ANY ARE TAKEN IN TO ACCOUNT IN DESIGN & ADEQUATE DAMP PROOFING TREATMENT BE GIVEN.

NOTE FOR WATER HARVESTING

1.CERTIFIED THAT THE BUILDING PLANS SUBMITTED FOR APPROVAL SATISFY THE WATER HARVESTING REQUIREMENTS AS WELL AS MINIMUM ANTICIPATED DISCHARGE OF WASTE WATER AS STIPULATED UNDER CLAUSE 22.4.1,22.4.2, AND THE INFORMATION GIVEN THEIRIN IS FACTUALLY CORRECT TO THE BEST OF OUR KNOWLEDGE AND UNDERSTANDING.

2. WASTE WATER RECYCLING SYSTEM SHALL BE INCORPORATED AT SITE. THE RECYCLED WATER SHALL BE USED FOR HORTICULTURE PURPOSE.

CERTIFICATE

1.THE MALBA OF THE CONSTRUCTION WILL BE REMOVED WEEKLY BASIS. IF THE SAME IS NOT DONE IN THAT CASE THE LOCAL BODY SHELL REMOVE THE MALBA AND COST SHALL BE BORNE BY THE OWNER OF PLOT.

2. DURING CONSTRUCTION IT IS MANDATORY ON THE PART OF THE OWNER TO PROPERLY SCREEN THE CONSTRUCTION SITE OF MAIN ROAD BY MEANS OF CREATING A SCREEN WALL NOT LESS THAN 8'-0" IN HEIGHT FROM GROUND LEVEL WHICH IS TO BE PAINTED TO AVOID IN PLEASANT LOOK FROM ROAD SIDE IN ADDITION TO THIS A NET OR SAME OTHER PROTECTIVE MATERIAL SHALL BE HOISTED AT THE FACADES OF THE BUILDING TO ENSURE THAT ANY FALLING MATERIAL REMAINS WITHIN THE PROTECTED AREA.

3. NOISE RELATED ACTIVITIES WILL NOT BE TAKEN UP FOR CONSTRUCTION AT NIGHT AFTER 10 pm.

NOTE:-

THE LIFT AND MACHINE ROOM SHALL BE AT PER I.S.I. STANDARD.

THE BUILDING IS FULLY A/C , MECHANICALLY VENTILATED AND 100% POWER BACKUP

NOTES

1. THE GATE & BOUNDARY WALL AS PER STANDER DISINE
2. THE SLOPE OF ALL INTERNAL SOIL & WASTE PIPE SHALL BE GENERALLY TO A SLOPE OF 1:60.
3. ALL HORIZONTAL C.I. SOIL AND WASTE PIPE SHALL RUN PREFERABLY IN THE SLOPE OF 1:60.
4. THE LOCATION OF SPRINKLER MAY VARY AS PER ARCHITECTURAL CO-ORDINATION DRAWING. THE SPRINKLERS SHALL BE GENERALLY INSTALLED 3.5 M.C/C TO COVER AN AREA OF APP.12.5 SQ. M.
5. THE SPRINKLER INSTALLATION SHALL BE IN COMPLETE CONFORMANCE WITH CODE IS:15105 2002 & OTHER RELEVANT GUIDELINES

HORIZONTAL PIPE CONNECTIONS SHALL BE AS FOLLOWS.

FROM WASH BASIN TO FT	32ϕ PIPE
FROM FD TO FT	50ϕ PIPE
FROM FT TO VERTICAL STACK	100ϕ PIPE
FROM WC TO VERTICAL STACK	100ϕ PIPE

NOTES ON FIRE FIGHTING:

1. Every FHC shall be consisting of as per IS the following
   (a) 63mm dia. single headed Hydrant Valve.
   (b) 2nos. 63mm dia. 15mts long RL. Hose reel.
   (c) 20mm dia 36.5mt first aid hose reel with 5mm bore nozzle.
   (d) 63mm dia. male and female INST type coupling.
   (e) 20mm dia. branch pipe with 20mM. nozzle.
2. THE LOCATION OF SPRINKLER MAY VARY AS PER FINAL CO-ORDINATION DRAWING. FOR REFLECTED CEILING PLAN THE SPRINKLERS SHALL BE GENERALLY INSTALLED 3.5 M. C/C EACH TO COVER AN AREA OF APP.12.0 SQ. M.
3. THE SPRINKLER INSTALLATION SHALL BE IN COMPLETE CONFORMANCE WITH CODE IS:15105 2002 & OTHER RELEVANT GUIDELINES

PARKING CALCULATION :-

TOTAL ACHIEVED F.A.R. = 20295.98 Sq.Mt.

ECS REQUIRED @ 1PCU FOR 50 Sq.Mt.

= 20295.98/50 = 405.91 SAY 405 ECS.

REQUIRED SURFACE PARKING @15 % OF TOTAL CAR PARKING (405)

= 60.98 SAY 61 ECS.

PARKING PROVIDED:-

TOTAL COVERED PARKING PROVIDED = BASEMENT 260 ECS.

TOTAL OPEN PARKING PROVIDED =122 ECS.

STILT PARKING

TOWER 1 = 20 Nos.
TOWER 2 = 20 Nos.
TOWER 3 = 20 Nos.
TOTAL = 60 ECS.

TOTAL ECS PROVIDED = 260+122+60 = 442 ECS.

OCCUPANCY LOADING AND TOILET REQUIREMENTS

GROUND FLOOR
TOTAL GROUND FLOOR COVERED AREA = 1187.01 SqMt.

GROSS AREA PER PERSON FOR FIXED POPULATION IN OFFICE/ COMMERCIAL BUILDING = 10
1187.01 / 10 = 118.70 SAY 119 PERSON
LADIES AND GENTS RATIO 1/3 : 2/3
LADIES
119x1/3 = 39.66 SAY 40
WC :1 FOR EVERY 15 PERSON
TOTAL WC FOR LADIES = 3
GENTS
119x2/3 = 79.33 SAY 79
WC :1 FOR EVERY 25 PERSON
TOTAL WC FOR GENTS = 3

GROSS AREA PER PERSON FOR FLOATING POPULATION IN OFFICE/ COMMERCIAL BUILDING =3
1187.01 / 3 = 395.67 SAY 396 PERSON
ACTUAL FLOATING POPULATION=396-119=277
LADIES AND GENTS RATIO 1/3 : 2/3
LADIES
277x1/3 = 92.33 SAY 92
WC :1 FOR EVERY 150 PERSON
TOTAL WC FOR LADIES = 1
GENTS
277x2/3 = 184.66 SAY 185
WC :1 FOR EVERY 250 PERSON
TOTAL WC FOR GENTS = 1

FITMENTS	REQUIRED MALE	REQUIRED FEMALE	PROVIDED MALE	PROVIDED FEMALE	TOTAL
WC	3	3	3	4	7
TOTAL DRINKING WATER FOUNTAIN = 1 FOR 100	–	–	–	–	–
WASH BASIN = 1 FOR 25	3	3	4	4	8
URINAL	3	–	5	–	5
ABLUTION TAP	3	3	4	4	8

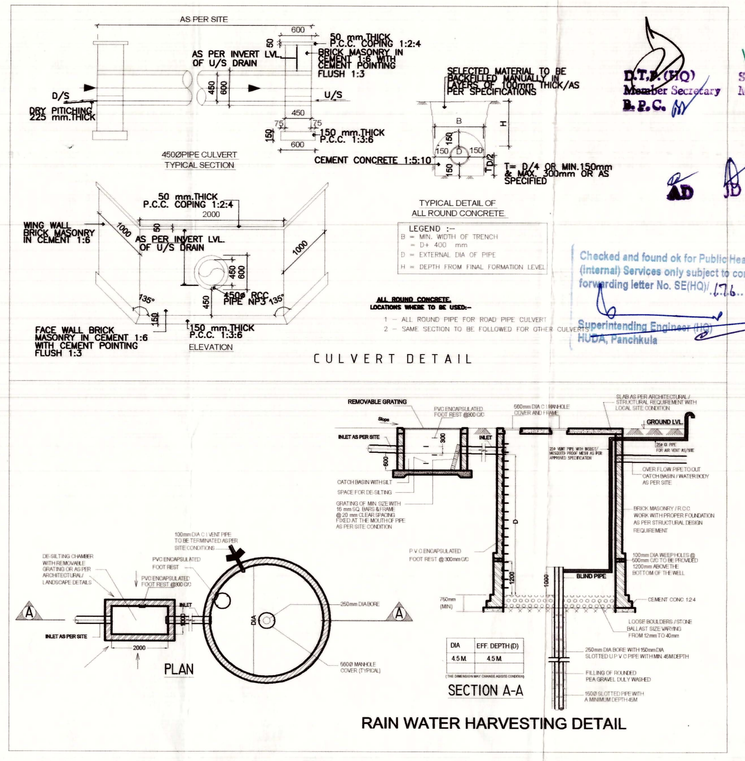

LEGEND

SYMBOL	DESCRIPTION
1	100ϕ WASTE & VENT PIPE
2	100ϕ SOIL & VENT PIPE
3	75ϕ ANTI SYPHONAGE PIPE (ASP)
4	COLD WATER SUPPLY RISER 50ϕ
5	CWS DN TAKE 100ϕ,80ϕ,65ϕ,50ϕ,40ϕ,32ϕ,25ϕ
6	COLD WATER SUPPLY DN TAKE (FOR KITCHEN)
7	150ϕ RAIN WATER PIPE
8	150ϕ FIRE RISER
9	150ϕ SPRINKLER RISER
10	80ϕ DRAIN PIPE
11	75ϕ RAIN WATER PIPE

SYMBOL	DESCRIPTION
	SOIL PIPE LINE
	WASTE PIPE LINE
F.D	FLOOR DRAIN 90x50mm WITH GRATING
F.T.	FLOOR TRAP 90x90mm WITH 125mm GRATING
FHC	FIRE HOSE CABINET
CWS	SPRINKLER LINE COLD WATER SUPPLY LINE
	FIRE LINE
ARV	AIR RELEASE VALVE

LEGEND FOR FIRE EXTINGUISHERS	
SYMBOL	DESCRIPTION
A	Co2 type 4.5 Kg. capacity as per I.S.2878
B	Water expeling type of 9 Lit. capacity as per I.S.940
C	Dry chemical powder type of 5Kgs. capacity as per I.S.2171

LEGEND

SYMBOL	DESCRIPTION	SYMBOL	DESCRIPTION	SYMBOL	DESCRIPTION
MH	MANHOLE	RW	RAINY WELL	TW	TUBE WELL WATER LINE
MH	SEWER LINE	EFH	EXTERNAL FIRE HYDRANTE	TW	PROPOSED TUBE WELL
	CIRCULAR MANHOLE	FH	FIRE HYDRANT	IL	INVERT LEVEL
	CATCH BASIN	FBC	FIRE BRIGADE CONNECTION	GL	GROUND LEVEL
			FIRE LINE	MS	MUNICIPAL SUPPLY LINE
				SW	STORM WATER LINE

TUBEWELL LINE
SUPPLY FROM HUDA MAIN
150 MM ϕ FIRE RING
200 MM ϕ SW PIPE
400 MM ϕ RCC PIPE

AREA STATEMENT :-

PLOT AREA = 2.875 ACS. OR 11634.69 SQM.

PERMISSIBLE F.A.R.@ 1.75 = 20360.707 SQM.

PERMISSIBLE GROUND COVERAGE @40% = 4653.876 SQM.

PROPOSED GROUND COVERAGE =3083.25 SQM. i.e.24%

ACHIEVED F.A.R. = 20295.98 sqm.

BLOCK	GROUND COVgE.	STILT AREA	F.A.R.ON STILT/ GROUND	COVD.AREA ON TYPICAL FLOOR.	NO. OF TYPICAL FLOOR	NO. OF FLOOR	TOTAL F.A.R.	NON F.A.R. AREA FIRE STAIRCASE + M/C.+MUMTY
A	C	D	E	F	G	H	J=E+(FxG)	K
TOWER-1	615.01	567.36	47.65	418.33(1to13) / 398.30(14th.Fl.)	13 / 1	14	5884.24	338.33
TOWER-2	615.01	567.36	47.65	418.33(1to13) / 398.30(14th.Fl.)	13 / 1	14	5884.24	338.33
TOWER-3	615.01	567.36	47.65	418.33(1to13) / 398.30(14th.Fl.)	13 / 1	14	5884.24	338.33
COMMERCIAL	1237.22		1237.22	918.65 (1st Fl.) / 487.39 (2nd Fl.)	1 / 1	G+2	2643.26	
TOTAL	3082.25	1702.08					20295.98	1014.99
BASEMENT			8714.164					

OWNER'S SIGNATURE

For KPS Colonizers Pvt. Ltd. Director/Auth. Sig.

ARCHITECT'S SIGNATURE

ARCHITECT RAJESH JAIN CA/91/13678

Project:
PROPOSED BUILDING PLAN FOR COMMERCIAL COLONY MEASURING 2.875 ACRES(LICENCE NO.35 OF 2012 DATED 22.04.2021) IN SECTOR-112, GURGAON MENESAR URBAN COMPLEX BEING DEVELOPED SH. UMED SINGH AND OTHERS IN COLLABORATION WITH K P S COLONIZERS PVT. LTD.

SCALE: 1 : 250

DRAWN: DATE: 12/04/2012

CHECKED: DRG. STAGE SUBMISSION DRAWING

APPROVED: TITLE SITE PLAN

REV.

DRAWING NO. 01

THIS IS A CAD DRAWING AND MUST NOT BE ALTERED MANUALLY

Ichinen
ARCHITECTS PRIVATE LIMITED
A-5 SARVODAYA ENCLAVE, NEW DELHI-110017
TELEFAX +91 11 46095800, EMAIL info@ichinenarchitects.com

THIS DRAWING IS PROPERTY OF 'ICHINEN ARCHITECTS (P) LTD.' AND MAY NOT BE COPIED OR USED FOR ANY OTHER PURPOSE THANFOR WHICH IT IS ISSUED WITHOUT PERMISSION OF ITS PRINCIPLES.

SANCTIONED

To be read in conjunction w. memo No. 3015 Dtd. 15/9/12

S.T.P. (C) N. Land D.P.C.
C.T.P. (T&C) Chairman D.P.C.

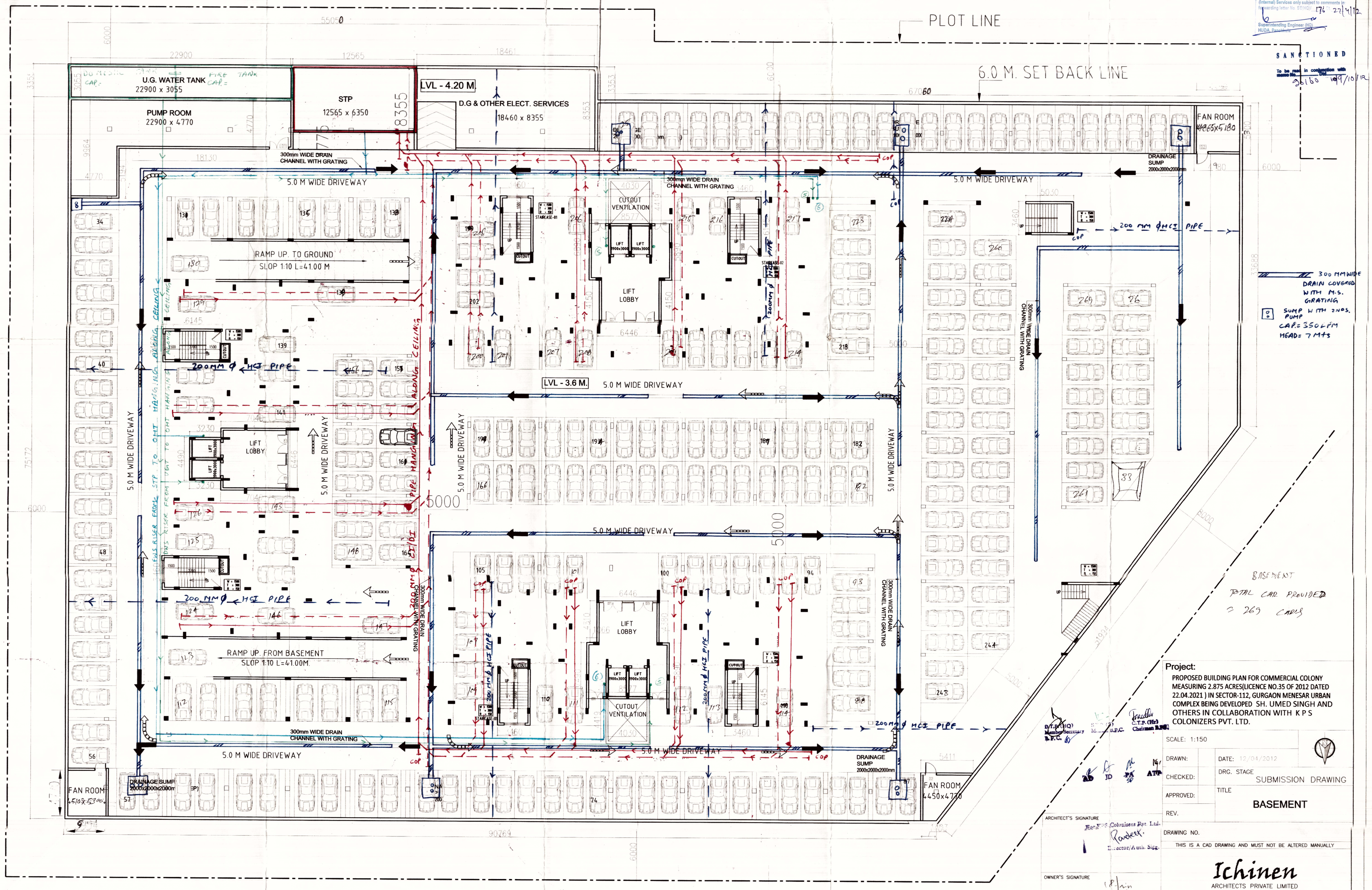

Checked and found ok for Public Health (Internal) Services only subject to comments in forwarding letter No. SE(HQ)... 176 27/4/12
Superintending Engineer (HQ)
HUDA, Panchkula

SANCTIONED
To be read in conjunction with memo No. ... Dtd. 26160 19/10/12

Project:
PROPOSED BUILDING PLAN FOR COMMERCIAL COLONY MEASURING 2.875 ACRES(LICENCE NO.35 OF 2012 DATED 22.04.2021) IN SECTOR-112, GURGAON MENESAR URBAN COMPLEX BEING DEVELOPED SH. UMED SINGH AND OTHERS IN COLLABORATION WITH K P S COLONIZERS PVT. LTD.

D.T.P.(HQ) Member Secretary B.P.C.
S.T.P.(P) Member B.P.C.
C.T.P. (Hr) Chairman B.P.C.

SCALE: 1:150	
DRAWN:	DATE: 12/04/2012
CHECKED:	DRG. STAGE SUBMISSION DRAWING
APPROVED:	TITLE BASEMENT
REV.	

ARCHITECT'S SIGNATURE
For KPS Colonizers Pvt. Ltd.
Director/Auth. Sigg.

OWNER'S SIGNATURE
ARCHITECT RAJESH JAIN CA/91/13678

DRAWING NO.

THIS IS A CAD DRAWING AND MUST NOT BE ALTERED MANUALLY

Ichinen
ARCHITECTS PRIVATE LIMITED
A-5 SARVODAYA ENCLAVE, NEW DELHI-110017
TELEFAX +91 11 46095800, EMAIL info@ichinenarchitects.com

THIS DRAWING IS PROPERTY OF 'ICHINEN ARCHITECTS (P) LTD.' AND MAY NOT BE COPIED OR USED FOR ANY OTHER PURPOSE THANFOR WHICH IT IS ISSUED WITHOUT PERMISSION OF ITS PRINCIPLES.

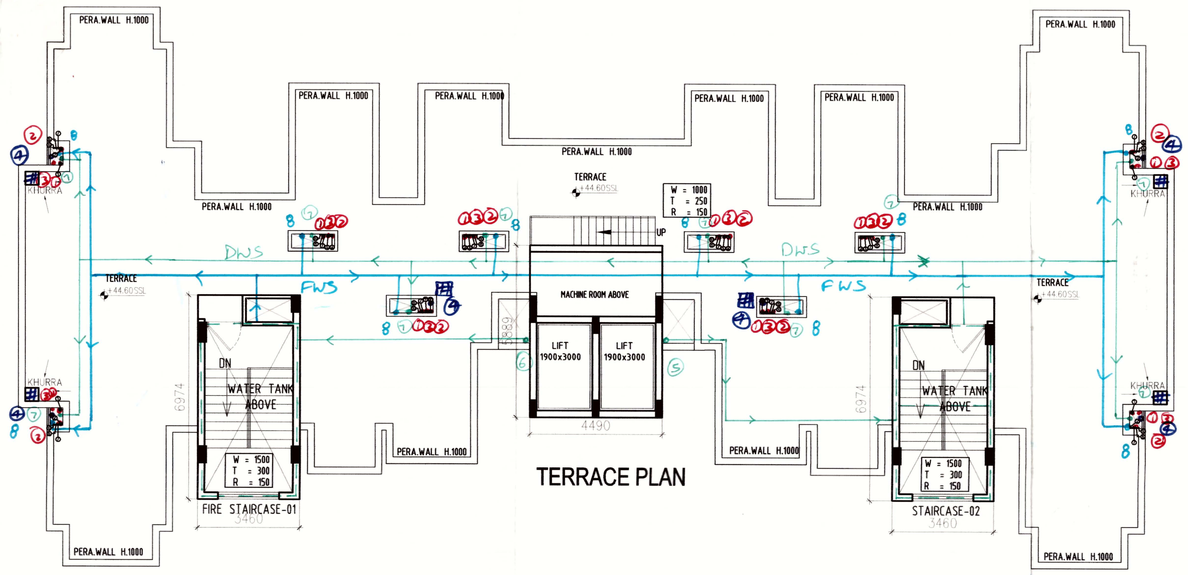

TERRACE PLAN



2nd, 3rd, 5th. to 13th. FLOOR PLAN

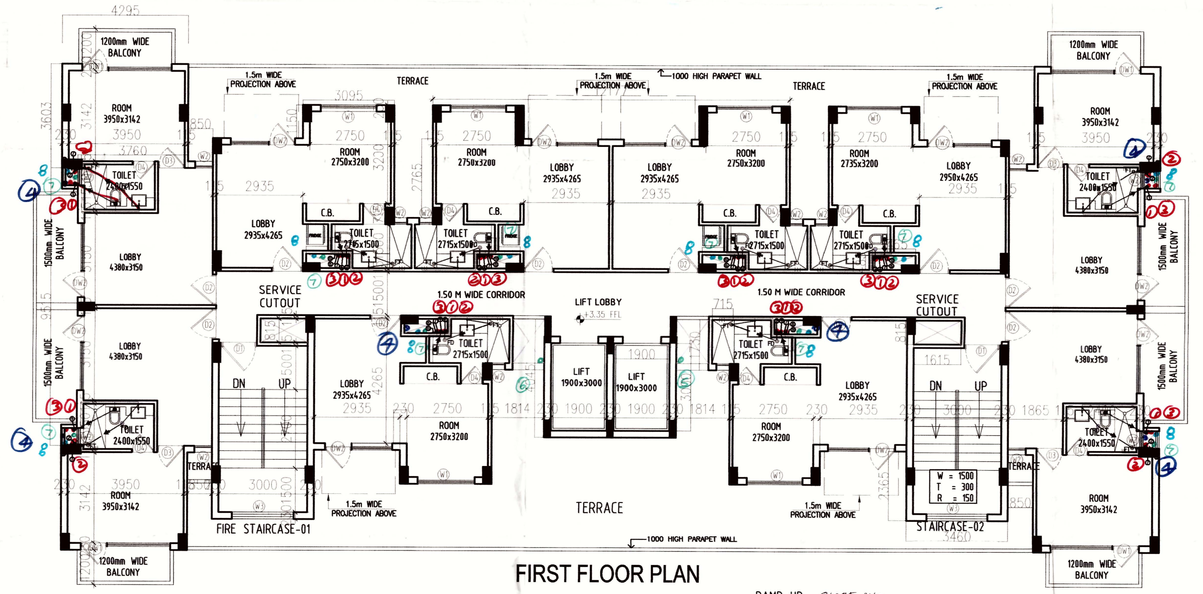

FIRST FLOOR PLAN

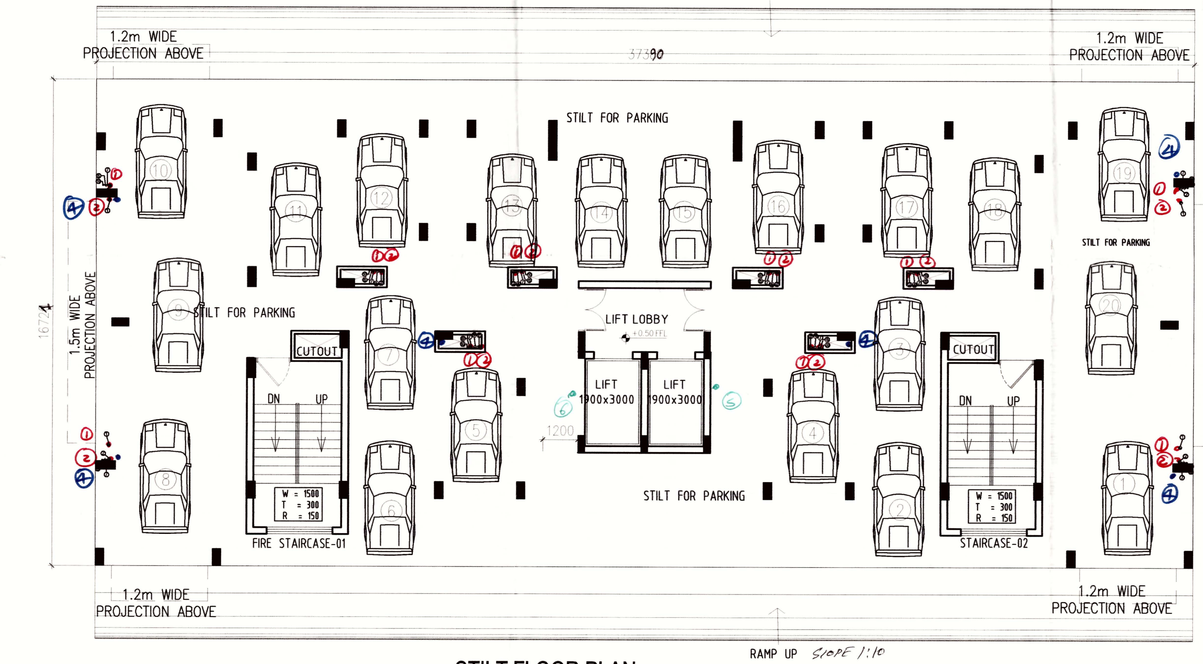

STILT FLOOR PLAN

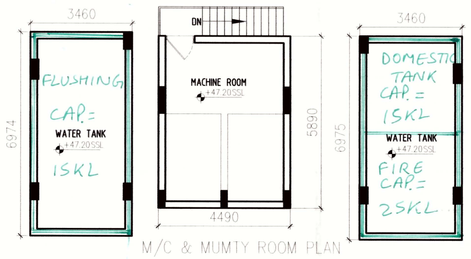

M/C & MUMTY ROOM PLAN

① = 100 ϕ SWP
② = 100 ϕ SVP
③ = 75 ϕ ASP
④ = 100 ϕ RWP
⑤ = DW RISER
⑥ = FW RISER
⑦ = DW SUPPLY
⑧ = FW SUPPLY

AREA CALCULATION OF 14th FLOOR

S.NO		AREA (SQ.MT.)
1	4.295x3.603x4	61.90
2	3.76x9.515x2	71.55
3	4.08x8.205x2	66.95
4	0.965x1.768x2	3.41
5	3.08x3.765x2	23.19
6	3.095x3.915x2	24.23
7	3.345x7.955x2	53.22
8	0.715x1.73x2	2.47
9	4.49x4.045	18.16
10	8.116x3.46	28.08
11	5.986x2.037	12.19
12	3.095x1.15x2	7.12
13	2.916x8.106x2	47.27
14	3.46x2.265	7.84
TOTAL AREA = 427.58 SQ.MT.		

DEDUCTION

S.NO		AREA (SQ.MT.)
A	1.465x0.485x6	4.26
B	1.615x0.815x2	2.63
C	1.90x3.00x2	11.40
D	3.00x3.664	10.99
TOTAL AREA = 29.28 SQ.MT.		
TOTAL COVD. AREA ON 14th. FL. 427.58 – 29.28= 398.30 SQ.MT.		

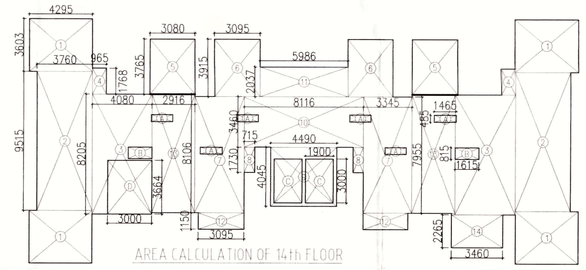

AREA CALCULATION OF 14th FLOOR

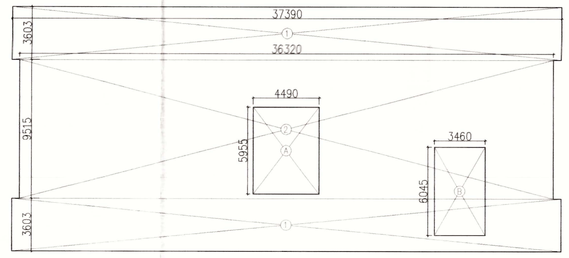

AREA CALCULATION OF GROUND FLOOR

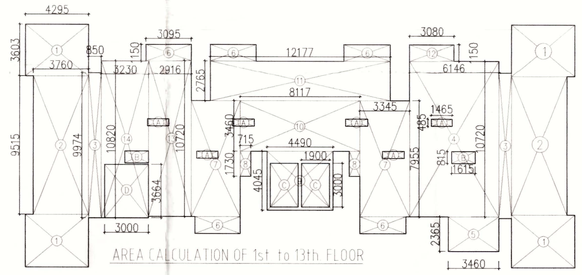

AREA CALCULATION OF 1st to 13th FLOOR

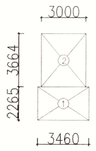



FOURTEENTH FLOOR PLAN



FOURTH FLOOR PLAN

DOOR & WINDOWS SCHEDULE

RMK	WIDTH	HEIGHT	CILL LVL.	LINTEL LVL.
D	2000	2150	--	2150
D1	1050	2150	--	2150
D2	785	2150	--	2150
D3	750	2150	--	2150
W	2100	1350	1050	2400
W1	1500	1350	1050	2400
W2	1000	1200	1200	2400
W3	900	1200	1200	2400
W4	600	1200	1200	2400
W5	350	1350	1050	2400
DW1	1800	2400	--	2400

AREA CALCULATION OF GROUND FLOOR

S.NO		AREA(SQ.MT.)
1	37.39x3.603x2	269.43
2	36.32x9.515	345.58
TOTAL AREA = 615.01 SQ.MT.		

STILT FLOOR F.A.R.AREA CALCULATION

S.NO		AREA(SQ.MT.)
A	4.49x5.955	26.74
B	3.46x6.045	20.91
TOTAL AREA = 47.65 SQ.MT.		

STILT PARKING AREA CALCULATION

GROUND COVERAGE – STILT FAR AREA
615.01 – 47.65 = 567.36 SQMT.
567.36/30 = 18.91 SAY 19 CARS

FIRE STAIRCASE AREA

S.NO		AREA (SQ.MT.)
1	3.46x2.265	7.84
2	3.00x3.664	10.99
3		
TOTAL AREA = 18.83 SQ.MT.		

AREA CALCULATION OF FIRST FLOOR

S.NO		AREA(SQ.MT.)
1	4.295x3.603x4	61.90
2	3.76x9.515x2	71.55
3	0.85x9.974x2	16.95
4	6.146x10.72	65.88
5	3.46x2.365	8.18
6	3.095x1.15x5	17.80
7	3.345x7.955x2	53.22
8	0.715x1.73x2	2.47
9	4.49x4.045	18.16
10	8.117x3.46	28.08
11	12.177x2.765	33.67
12	3.08x1.15	3.54
13	2.916x10.72	31.26
14	3.23x10.82	34.95
TOTAL AREA =447.61 SQ.MT.		

DEDUCTION

S.NO		AREA(SQ.MT.)
A	1.465x0.485x6	4.26
B	1.615x0.815x2	2.63
C	1.90x3.00x2	11.40
D	3.00x3.664	10.99
TOTAL AREA = 29.28 SQ.MT.		
TOTAL COVD. AREA ON 1ST. FL. 447.61–29.28=418.33 SQ.MT.		

D.T.P. (HQ) Member Secretary D.P.C.

Member D.P.C.

Chairman D.P.C.

AD JD PS ATP

SANCTIONED

To be read in conjunction with memo No. 20176 dated 9/6/12

Checked and found ok for Public Health, Electrical Services only subject to conditions forwarding letter No. 65/05 176 dated 27/4/12

Superintending Engineer (HQ) Public Health

OWNER'S SIGNATURE

For KPS Colonizers Pvt. Ltd.

Director/Auth. S.

ARCHITECT'S SIGNATURE

ARCHITECT RAJESH JAIN CA/91/13678

Project:

PROPOSED BUILDING PLAN FOR COMMERCIAL COLONY MEASURING 2.875 ACRES(LICENCE NO.35 OF 2012 DATED 22.04.2021) IN SECTOR-112, GURGAON MENESAR URBAN COMPLEX BEING DEVELOPED SH. UMED SINGH AND OTHERS IN COLLABORATION WITH K P S COLONIZERS PVT. LTD.

SCALE:1:100		ORIG. DWG SIZE:	
DRAWN:		DATE: 12/04/2012	
CHECKED:		DRG. STAGE	SUBMISSION DRAWING
APPROVED:		TITLE	ALL TOWERS
REV.			
DRAWING NO.			

THIS IS A CAD DRAWING AND MUST NOT BE ALTERED MANUALLY

Ichinen
ARCHITECTS PRIVATE LIMITED
A-5 SARVODAYA ENCLAVE, NEW DELHI-110017
TELEFAX +91 11 46095800, EMAIL info@ichinenarchitects.com

THIS DRAWING IS PROPERTY OF 'ICHINEN ARCHITECTS (P) LTD.' AND MAY NOT BE COPIED OR USED FOR ANY OTHER PURPOSE THANFOR WHICH IT IS ISSUED WITHOUT PERMISSION OF ITS PRINCIPLES.



ELEVATION-E1

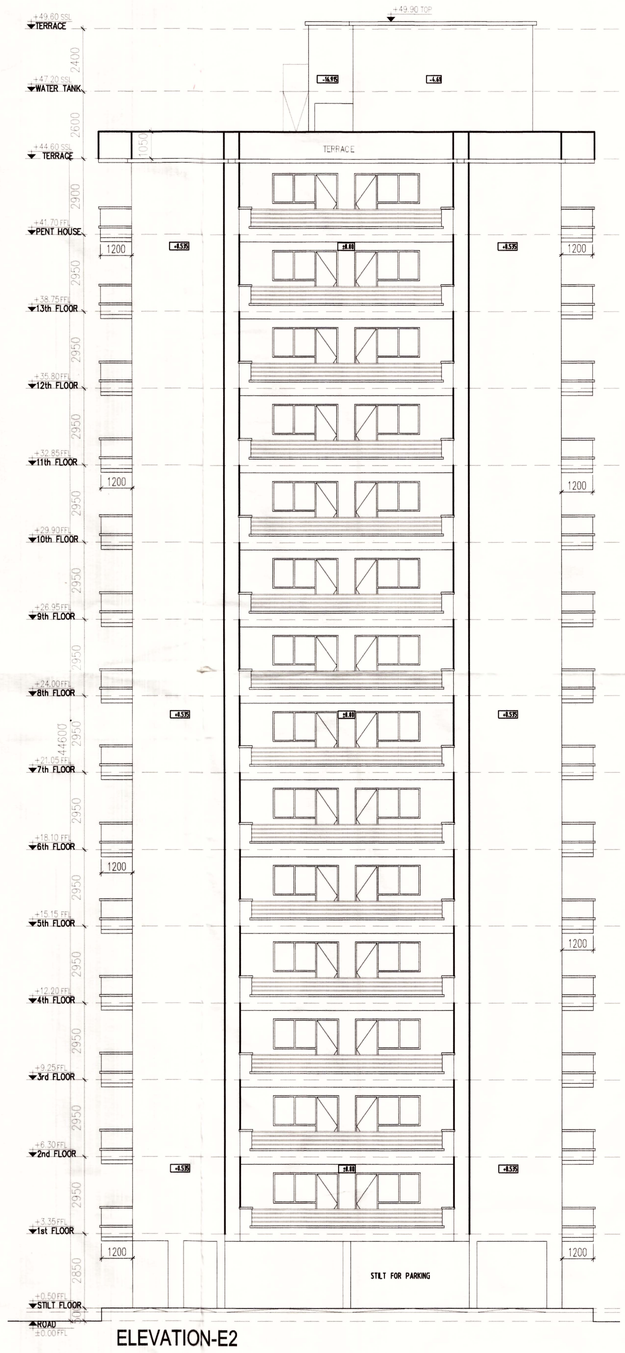

ELEVATION-E2



SECTION S2

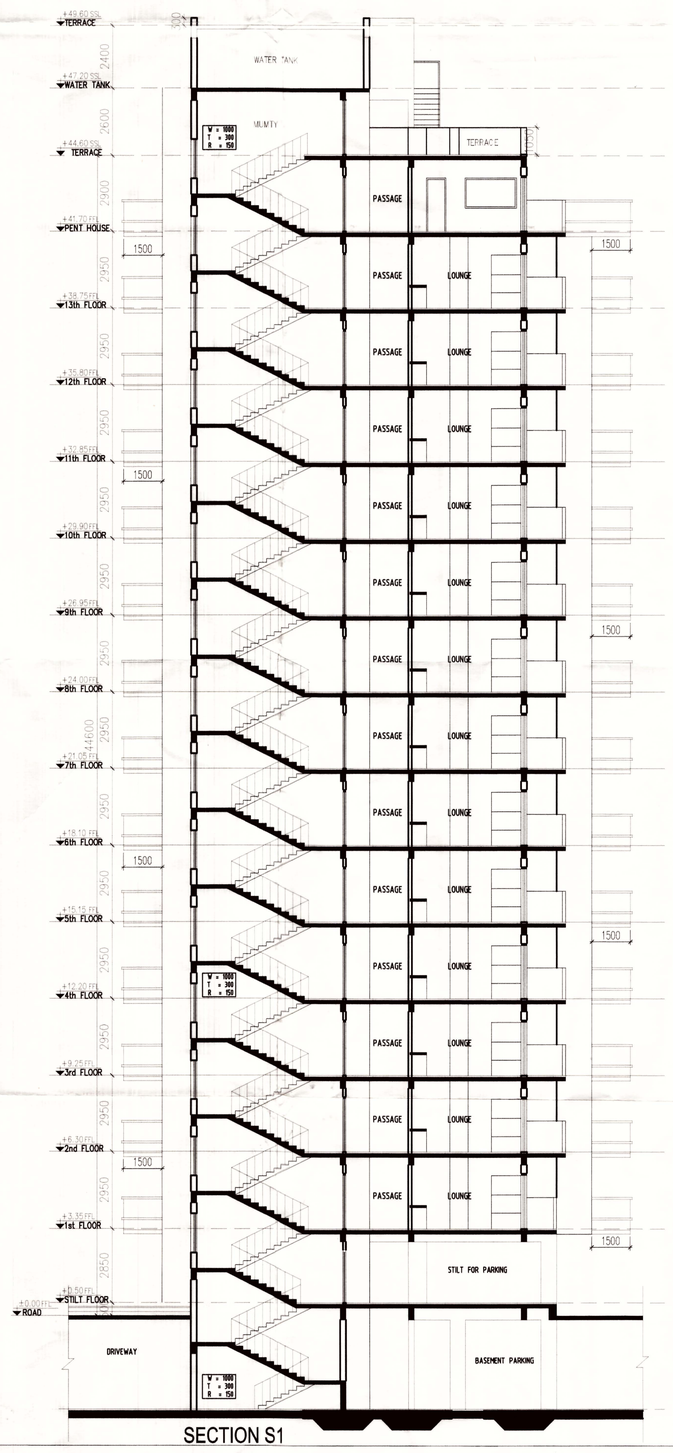

SECTION S1

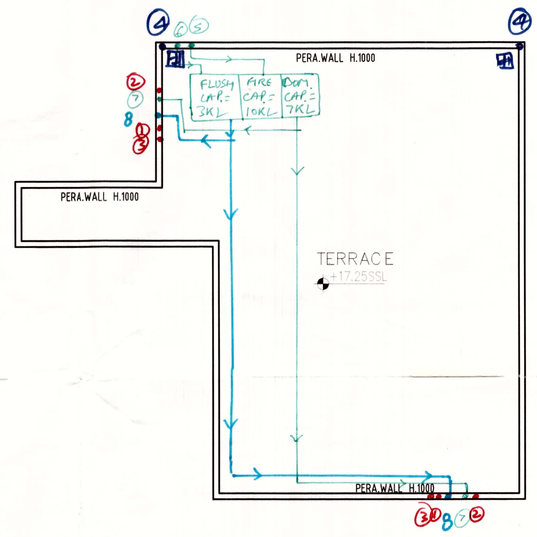



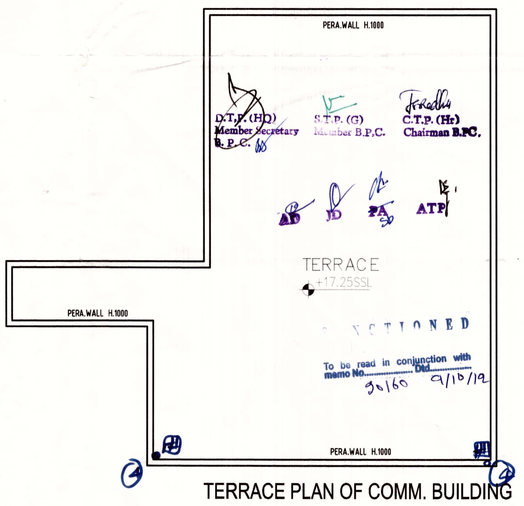

TERRACE PLAN OF COMM. BUILDING

Checked and found ok for Public Health (Internal) Services only subject to comments in forwarding letter No. SE(HQ)/176 Dt. 27/4/12

Superintending Engineer (HQ) HUDA, Panchkula

OWNER'S SIGNATURE

For KPS Colonisers Pvt. Ltd. Pradeep. Director/Auth. Sig.

ARCHITECT'S SIGNATURE

ARCHITECT RAJESH JAIN CA/91/13678

Project:

PROPOSED BUILDING PLAN FOR COMMERCIAL COLONY MEASURING 2.875 ACRES(LICENCE NO.35 OF 2012 DATED 22.04.2021) IN SECTOR-112, GURGAON MENESAR URBAN COMPLEX BEING DEVELOPED SH. UMED SINGH AND OTHERS IN COLLABORATION WITH K P S COLONIZERS PVT. LTD.

SCALE:1:100	ORIG. DWG SIZE:
DRAWN:	DATE:
CHECKED:	DRG. STAGE: SUBMISSION DRAWING
APPROVED:	TITLE: ALL TOWERS
REV.	
DRAWING NO.	

THIS IS A CAD DRAWING AND MUST NOT BE ALTERED MANUALLY

Ichinen
ARCHITECTS PRIVATE LIMITED
A-5 SARVODAYA ENCLAVE, NEW DELHI-110017
TELEFAX +91 11 46095800, EMAIL info@ichinenarchitects.com

THIS DRAWING IS PROPERTY OF 'ICHINEN ARCHITECTS (P) LTD.' AND MAY NOT BE COPIED OR USED FOR ANY OTHER PURPOSE THANFOR WHICH IT IS ISSUED WITHOUT PERMISSION OF ITS PRINCIPLES.

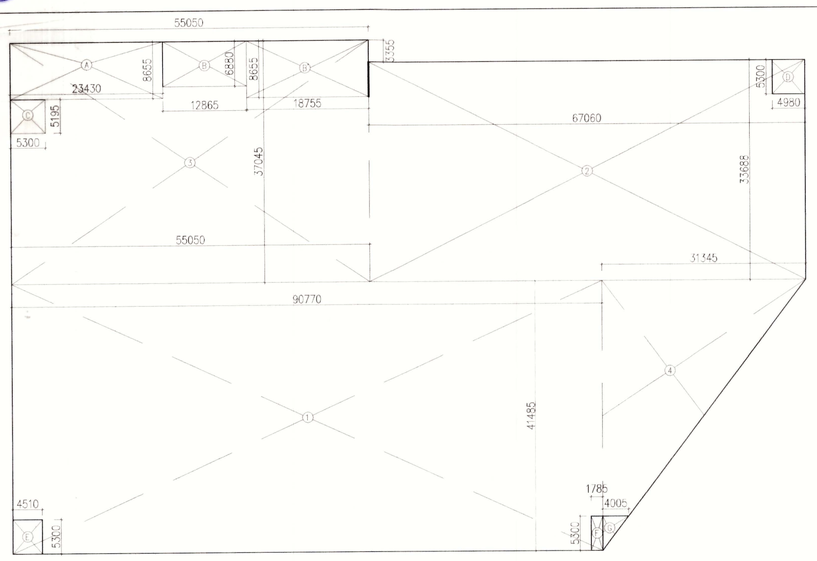

AREA CALCULATION OF BASEMENT

AREA CALCULATION OF BASEMENT FLOOR

S.NO		AREA (SQ.MT.)
1	90.77x41.485	3765.59
2	67.06x33.688	2259.117
3	55.05x37.045	2039.327
4	31.343x41.485/2	650.13
TOTAL AREA = 8714.164 SQ.MT.		

SERVICES AREA CALCULATION

S.NO		AREA (SQ.MT.)
A	23.43x 8.655	202.786
B	12.865x6.88	88.51
B'	18.755X8.655	162.32
C	5.30x5.195	27.53
D	4.98x5.30	26.39
E	4.51x5.30	23.90
F	1.783x5.30	9.45
G	4.004x5.30/2	10.61
TOTAL AREA = 551.496 SQ.MT.		

PARKING DETAIL :-
BASEMENT COVD AREA =8714.164 SQ.MT.
COVERED AREA FOR SERVICES =551.496 SQ.MT.
8714.164 – 551.496=8162.668 SQM.
= 233.21 OR SAY=233 ECS
PARKING PROVIDE =260 ECS.

8162.668
35

D.T.P. (HQ) Member Secretary B.P.C.
S.T.P. (G) Member B.P.C.
Directly C.T.P. (Hr) Chairman B.P.C.

AD JD PA SD ATP

SANCTIONED

To be read in conjunction with memo No. 9168 Dtd. 9/10/12

Checked and found ok for Public Health (Internal) Services only subject to comments in forwarding letter No. SE(HQ)/176 Dt. 27/4/12
Superintending Engineer (HQ) HUDA Gurugram

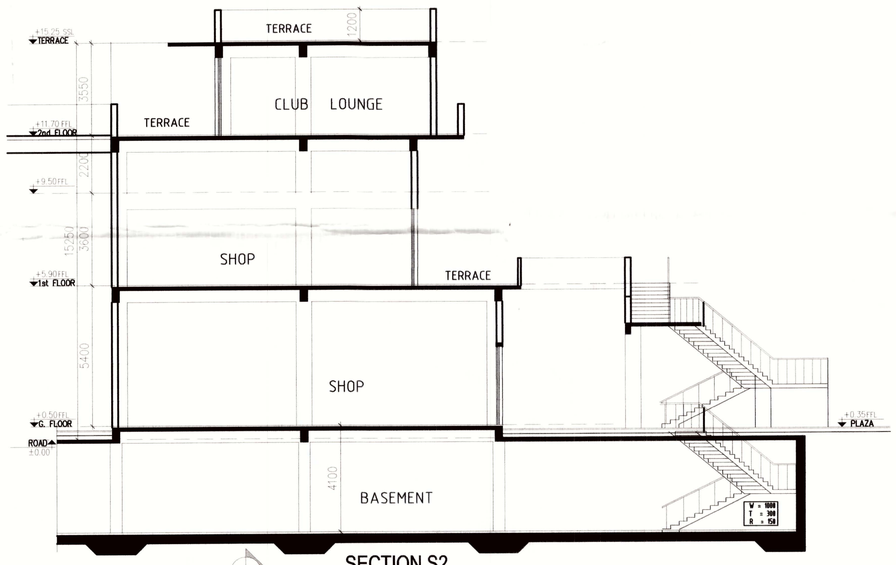

SECTION S2

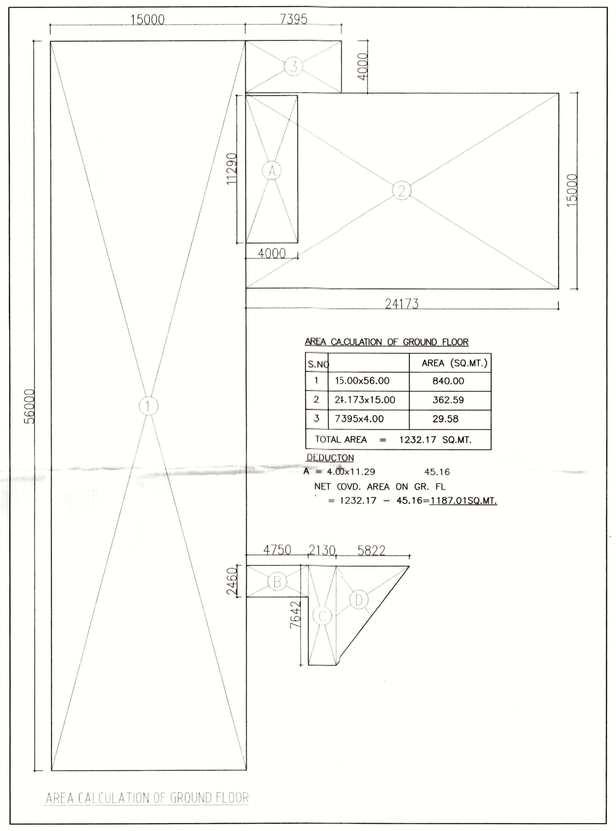

AREA CALCULATION OF GROUND FLOOR

AREA CALCULATION OF GROUND FLOOR

S.NO		AREA (SQ.MT.)
1	15.00x56.00	840.00
2	21.173x15.00	362.59
3	7.395x4.00	29.58
TOTAL AREA = 1232.17 SQ.MT.		

DEDUCTION
A = 4.00x11.29 45.16
NET COVD. AREA ON GR. FL
= 1232.17 – 45.16=1187.01SQ.MT.

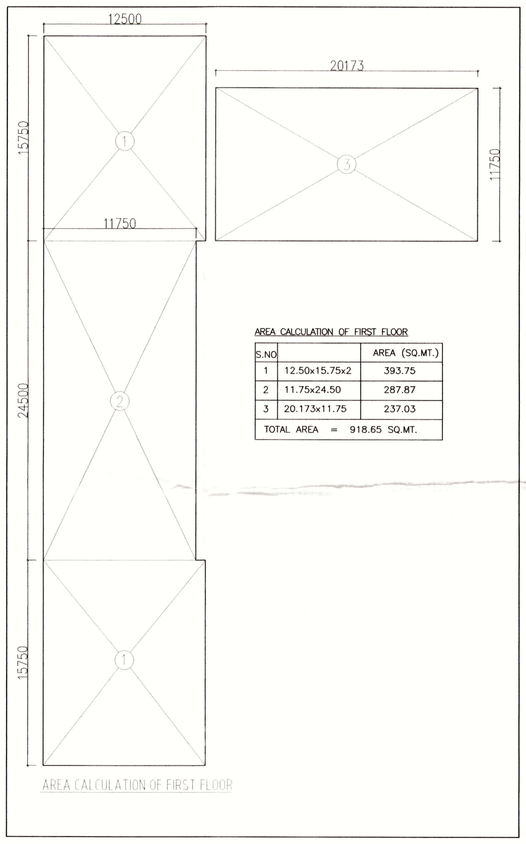

AREA CALCULATION OF FIRST FLOOR

AREA CALCULATION OF FIRST FLOOR

S.NO		AREA (SQ.MT.)
1	12.50x15.75x2	393.75
2	11.75x24.50	287.87
3	20.173x11.75	237.03
TOTAL AREA = 918.65 SQ.MT.		

1=100ϕSWP
2=100ϕSVP
3=75ϕ ASP
4=100ϕ RWP
5=DW RISER
6=FW RISER
7=DW SUPPLY
8=FW ~~RISER~~ SUPPLY

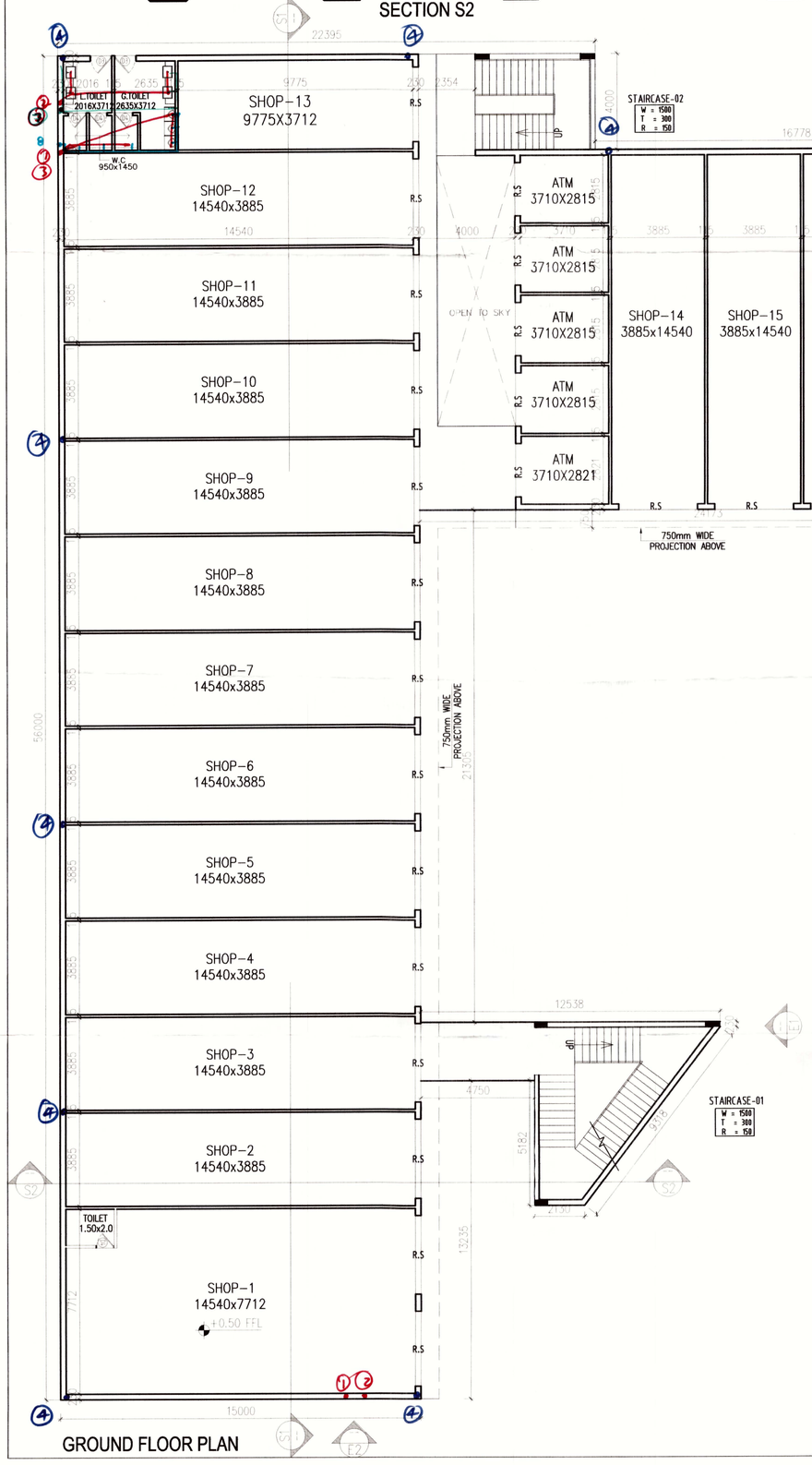

GROUND FLOOR PLAN

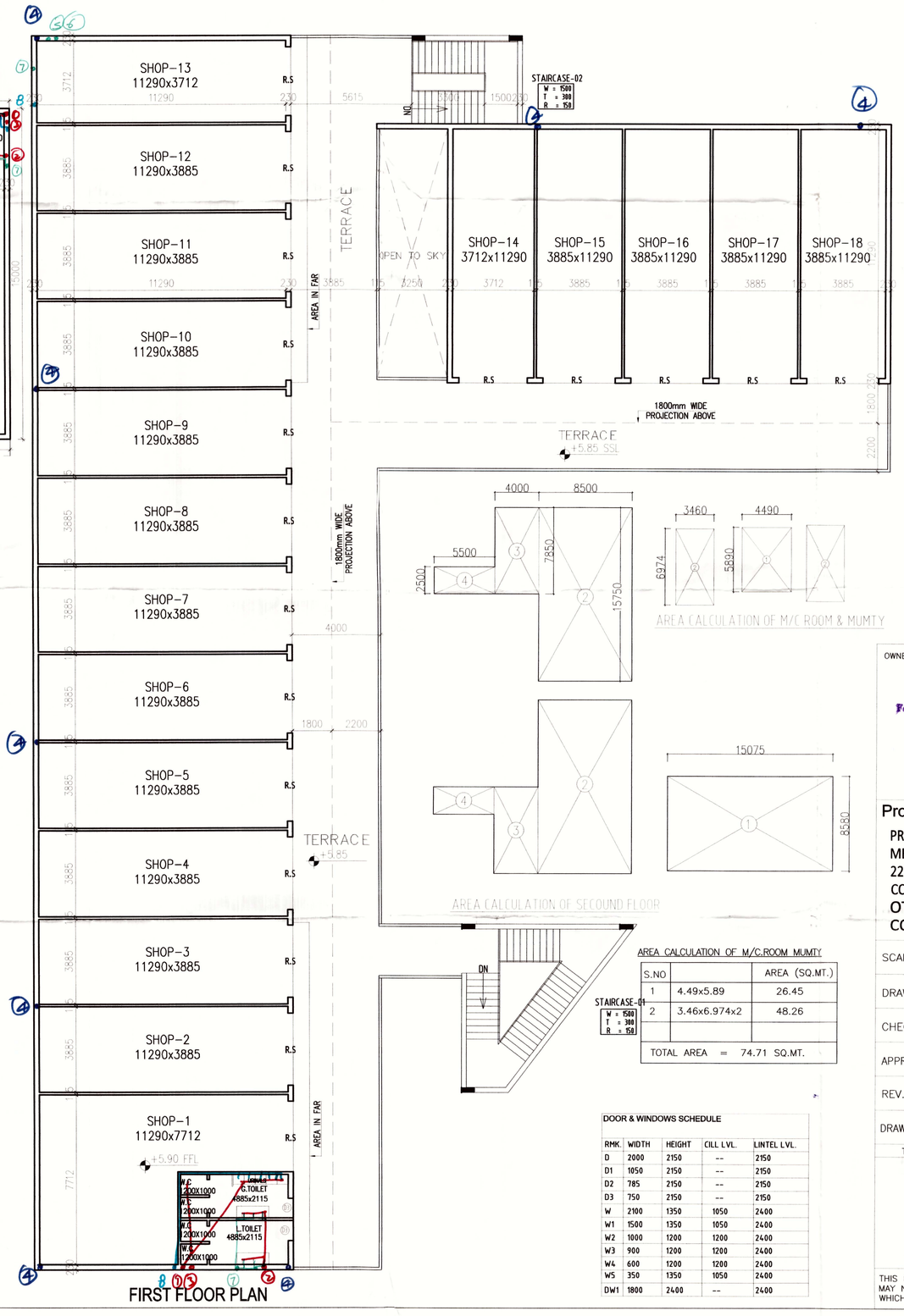

FIRST FLOOR PLAN

AREA CALCULATION OF M/C ROOM & MUMTY

AREA CALCULATION OF SECOUND FLOOR

AREA CALCULATION OF M/C.ROOM MUMTY

S.NO		AREA (SQ.MT.)
1	4.49x5.89	26.45
2	3.46x6.974x2	48.26
TOTAL AREA = 74.71 SQ.MT.		

AREA CALCULATION OF SECOUND FLOOR

S.NO		AREA (SQ.MT.)
1	15.075x8.58	129.34
2	8.50x15.75x2	267.75
3	4.00x7.85x2	62.80
4	5.50x2.50x2	27.50
TOTAL AREA = 487.39 SQ.MT.		

DOOR & WINDOWS SCHEDULE

RMK.	WIDTH	HEIGHT	CILL LVL.	LINTEL LVL.
D	2000	2150	--	2150
D1	1050	2150	--	2150
D2	785	2150	--	2150
D3	750	2150	--	2150
W	2100	1350	1050	2400
W1	1500	1350	1050	2400
W2	1000	1200	1200	2400
W3	900	1200	1200	2400
W4	600	1200	1200	2400
W5	350	1350	1050	2400
DW1	1800	2400	--	2400

OWNER'S SIGNATURE

For KPS Colonisers Pvt. Ltd.
Pardeep
Director/Auth. Sign.

ARCHITECT'S SIGNATURE

ARCHITECT RAJESH JAIN CA/91/13678

Project:

PROPOSED BUILDING PLAN FOR COMMERCIAL COLONY MEASURING 2.875 ACRES(LICENCE NO.35 OF 2012 DATED 22.04.2021) IN SECTOR-112, GURGAON MENESAR URBAN COMPLEX BEING DEVELOPED SH. UMED SINGH AND OTHERS IN COLLABORATION WITH K P S COLONIZERS PVT. LTD.

SCALE:1:100		ORIG. DWG SIZE:	
DRAWN:		DATE: 12/04/2012	
CHECKED:		DRG. STAGE	SUBMISSION DRAWING
APPROVED:		TITLE	COMMERCIAL
REV.			
DRAWING NO.			

THIS IS A CAD DRAWING AND MUST NOT BE ALTERED MANUALLY

Ichinen
ARCHITECTS PRIVATE LIMITED
A–5 SARVODAYA ENCLAVE, NEW DELHI–110017
TELEFAX +91 11 46095800, EMAIL info@ichinenarchitects.com

THIS DRAWING IS PROPERTY OF 'ICHINEN ARCHITECTS (P) LTD.' AND MAY NOT BE COPIED OR USED FOR ANY OTHER PURPOSE THANFOR WHICH IT IS ISSUED WITHOUT PERMISSION OF ITS PRINCIPLES.

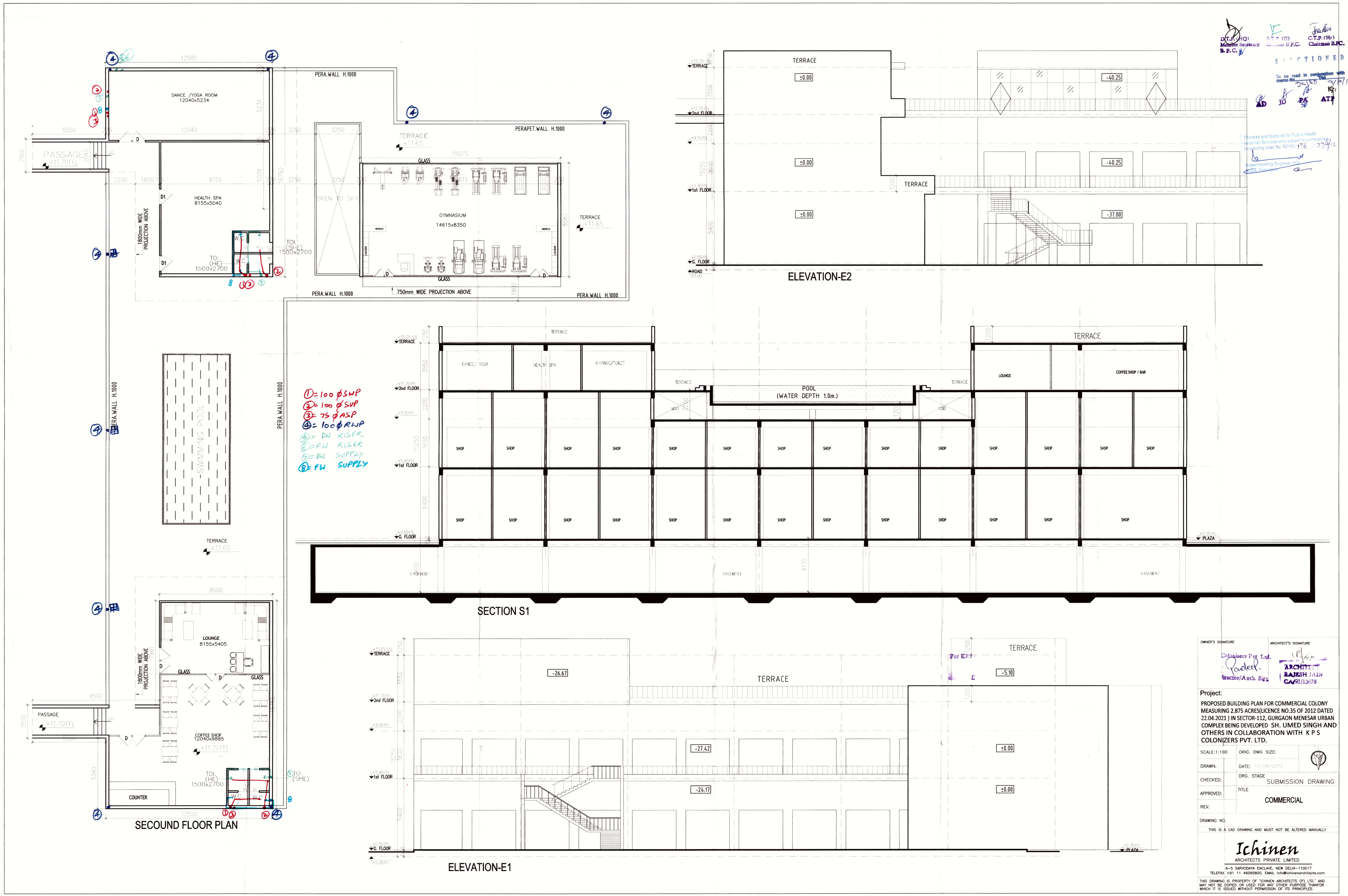

D.T.P. (HQ) Member Secretary B.P.C.
S.T.P. (G) Member B.P.C.
C.T.P. (Hr) Chairman B.P.C.

SANCTIONED

To be read in conjunction with memo No. 20160 Dtd. 9/10/12

AD JD PA ATP

Checked and found ok for Public Health (Internal) Services only subject to comments forwarding letter No. SE(HQ)176 27/4/12

Superintending Engineer (HQ) PHA, Panchkula

OWNER'S SIGNATURE	ARCHITECT'S SIGNATURE
Colonizers Pvt. Ltd. Director/Auth. Sign	ARCHITECT RAJESH JAIN CA/91/13678

Project:

PROPOSED BUILDING PLAN FOR COMMERCIAL COLONY MEASURING 2.875 ACRES(LICENCE NO.35 OF 2012 DATED 22.04.2021) IN SECTOR-112, GURGAON MENESAR URBAN COMPLEX BEING DEVELOPED SH. UMED SINGH AND OTHERS IN COLLABORATION WITH K P S COLONIZERS PVT. LTD.

SCALE:1:100	ORIG. DWG SIZE:
DRAWN:	DATE: 12/04/2012
CHECKED:	DRG. STAGE SUBMISSION DRAWING
APPROVED:	TITLE COMMERCIAL
REV.	
DRAWING NO.	

THIS IS A CAD DRAWING AND MUST NOT BE ALTERED MANUALLY

Ichinen
ARCHITECTS PRIVATE LIMITED

A-5 SARVODAYA ENCLAVE, NEW DELHI-110017
TELEFAX +91 11 46095800, EMAIL info@ichinenarchitects.com

THIS DRAWING IS PROPERTY OF "ICHINEN ARCHITECTS (P) LTD." AND MAY NOT BE COPIED OR USED FOR ANY OTHER PURPOSE THANFOR WHICH IT IS ISSUED WITHOUT PERMISSION OF ITS PRINCIPLES.